









SCHEDULE 'C'

Township of Chisholm

Official Plan

Transportation

Legend

- | | | |
|--|--|---|
|  Local Road |  Active |  Township Boundary |
|  Unassumed Road* |  Non-Active |  Waterbody |
|  Local Road Assumed for Summer Maintenance Only | |  River |

* Unassumed Roads include private roads, roads over unassumed township road allowances and roads over crown land.

